


Morecambe Offshore Windfarm: Generation Assets Examination Documents

Volume 9

Statement of Common Ground with Isle of Man Territorial Sea Committee

Document Reference: 9.7

Rev 05



Document History

Doc No	MOR001-FLO-CON-ENV-SCG-0007	Rev	05
Alt Doc No	PC1165-RHD-SG-XX-CO-Z-0008		
Document Status	Approve for Use	Doc Date	08 April 2025
PINS Doc Ref	9.7	APFP Ref	n/a

Rev	Date	Doc Status	Originator	Reviewer	Approver	Modifications
01	26 November 2024	Approve for Use	Morecambe Offshore Windfarm Ltd	Morecambe Offshore Windfarm Ltd	Morecambe Offshore Windfarm Ltd	n/a
02	22 January 2025	Approve for Use	Morecambe Offshore Windfarm Ltd	Morecambe Offshore Windfarm Ltd	Morecambe Offshore Windfarm Ltd	Updated at Deadline 3
03	18 February 2025	Approve for Use	Morecambe Offshore Windfarm Ltd	Morecambe Offshore Windfarm Ltd	Morecambe Offshore Windfarm Ltd	Updated at Deadline 4
04	11 March 2025	Approve for Use	Morecambe Offshore Windfarm Ltd	Morecambe Offshore Windfarm Ltd	Morecambe Offshore Windfarm Ltd	Updated at Deadline 5
05	08 April 2025	Approved for Use	Morecambe Offshore Windfarm Ltd	Morecambe Offshore Windfarm Ltd	Morecambe Offshore Windfarm Ltd	Final version with signatures

Contents

1	Introduction	8
1.1	Overview of the Project.....	8
1.2	Purpose of this document	8
1.3	Consultation.....	9
1.3.1	Pre-application.....	9
1.3.2	Post-application	10
1.3.3	Summary of ‘Agreed’, ‘Not Agreed’ and ‘In Discussion’ matters.....	10
2	Statements of Common Ground	11
3	Signatures	24
4	References	25

Tables

Table 1.1 Topics included in the SoCG	9
Table 1.2 Summary of 'Agreed', 'Not Agreed' and 'In Discussion' matters	10
Table 2.1 Summary of consultation	11
Table 2.2 Summary of agreements per topic.....	15
Table 2.3 Topics agreed, in discussion or not agreed with the IoM TSC	16

Glossary of Acronyms

AFBI	Agri-Food and Biosciences Institute
AfL	Agreement for Lease
AIS	Automatic Identification System
ATC	Air Traffic Control
DCO	Development Consent Order
DEFA	Department of Environment, Food and Agriculture
EIA	Environmental Impact Assessment
EPP	Evidence Plan Process
ES	Environmental Statement
ETG	Expert Topic Group
FLCP	Fisheries Liaison and Co-existence Plan
GBBG	Great Black-Backed Gull
HAT	Highest Astronomical Tide
IoM	Isle of Man
IoMSPC	Isle of Man Steam Packet Company
IPMP	In-Principal Monitoring Plan
MCA	Maritime and Coastguard Agency
MFPO	Manx Fish Producers Organisation
MMMP	Marine Management Mitigation Protocol
MMO	Marine Management Organisation
MNEF	Marine Navigation Engagement Forum
NRA	Navigation Risk Assessment
OSP	Offshore Substation Platform
PEIR	Preliminary Environmental Information Report
PINS	Planning Inspectorate
RIAA	Report to Inform Appropriate Assessment
SoCG	Statement of Common Ground
TH	Trinity House
TSC	Territorial Sea Committee
UK	United Kingdom
VHF	Very High Frequency
WTG	Wind Turbine Generator

Glossary of Units

km ²	square kilometre
m	metre
MW	Megawatt

Glossary of terms

Agreement for Lease (AfL)	Agreements under which seabed rights are awarded following the completion of The Crown Estate tender process.
Applicant	Morecambe Offshore Windfarm Ltd
Application	This refers to the Applicant's application for a Development Consent Order (DCO). An application consists of a series of documents and plans which are published on the Planning Inspectorate's (PINS) website.
Generation Assets (the Project)	Generation assets associated with the Morecambe Offshore Windfarm. This is infrastructure in connection with electricity production, namely the fixed foundation wind turbine generators (WTGs), inter-array cables, offshore substation platform(s) (OSP(s)) and possible platform link cables to connect OSP(s).
Windfarm site	The area within which the WTGs, inter-array cables, OSP(s) and platform link cables would be present.
The Planning Inspectorate	The agency responsible for operating the planning process for Nationally Significant Infrastructure Projects.



The future of renewable energy

A leading developer in Offshore Wind Projects

1 Introduction

1.1 Overview of the Project

1. The Morecambe Offshore Windfarm is a proposed offshore windfarm located in the Eastern Irish Sea, which when fully operational, would have an anticipated nominal capacity of 480 megawatts (MW) and would have the potential to generate renewable power for over 500,000 homes in the United Kingdom (UK).
2. The windfarm was one of six projects selected by The Crown Estate in its Offshore Wind Leasing Round 4 in 2021. The Agreement for Lease (AfL) for the Morecambe Offshore Windfarm was received in 2023.
3. The AfL comprises an area of up to 125km² and reflects the windfarm site assessed in the Preliminary Environmental Information Report (PEIR). Following design development, surveys, assessments and consultation on the PEIR, the proposed windfarm site development area has been reduced to approximately 87km².
4. The 'Project' relates to the Generation Assets of the Morecambe Offshore Windfarm (including wind turbine generators (WTGs), inter-array cables, offshore substation platforms (OSP(s)), and possible platform link cables to connect OSP(s)).
5. A separate consent for the Transmission Assets associated with the Morecambe Offshore Windfarm and the Morgan Offshore Wind Project (another proposed windfarm to be located in the Irish Sea) is being sought.

1.2 Purpose of this document

6. This Statement of Common Ground (SoCG) has been prepared by Morecambe Offshore Windfarm Ltd (the Applicant) with input from the Isle of Man (IoM) Territorial Sea Committee (TSC). This identifies topic areas where there is agreement, areas of disagreement, and areas which remain under discussion in relation to the Development Consent Order (DCO) Application for the Morecambe Offshore Windfarm Generation Assets (hereafter 'the Project').
7. The need for a SoCG between the Applicant and IoM TSC is set out in section 1 of Appendix G of the Rule 6 letter issued by the Planning Inspectorate on 23 September 2024 and in section 3 of Annex B of the Rule 8 letter issued on the 30 October 2024. The SoCG will be updated during the Examination and submitted at the Deadlines indicated in the Rule 6 and Rule 8 letters.
8. The IoM TSC is a cross-governmental committee which was set up to manage the IoM's interests following the purchase of the Territorial Sea (including

hydrocarbon, coal and mineral rights) by the IoM Government from the UK Government in 1991. This SoCG has been structured to reflect topics of the Application which are of interest to IoM TSC.

9. Matters that are not yet agreed will be the subject of ongoing discussion ('In Discussion') between the Applicant and IoM TSC to reach agreement on each matter wherever possible or refine the extent of disagreement between parties.
10. Throughout the SoCG the phrase 'Agreed' identifies any point of agreement between the Applicant and the IoM TSC. The phrase 'Not Agreed' identifies any points not agreed between the Applicant and IoM TSC.
11. **Table 1.1** lists topics and documents of the Application which are of interest to the IoM TSC.

Table 1.1 Topics included in the SoCG

Topic/Chapter	Applicant's Reference
Chapter 9 Benthic Ecology	5.1.9
Chapter 10 Fish and Shellfish Ecology	5.1.10
Chapter 11 Marine Mammals	5.1.11
Chapter 12 Ornithology	5.1.12
Chapter 13 Commercial Fisheries	5.1.13
Chapter 14 Shipping and Navigation	5.1.14
Chapter 16 Civil and Military Aviation and Radar	5.1.16
Chapter 20 Socio Economics	5.1.20
Report to Inform Appropriate Assessment (RIAA)	4.9

1.3 Consultation

1.3.1 Pre-application

12. The Applicant has engaged with the IoM TSC on the Project during the pre-application process, both in terms of informal non-statutory consultation and statutory consultation carried out, pursuant to Section 42 of the Planning Act 2008.
13. During the statutory consultation held between 19 April and 4 June 2023, pursuant to Section 42 of the Planning Act 2008, the IoM TSC provided comments on the PEIR by way of a letter dated 2nd June 2023. The Applicant

response to these comments is presented in the Consultation Report Appendices Part 4 (I) (APP-019).

14. Consultation relevant to the IoM has included a number of stakeholders including the IoM Government, Department of Environment, Food and Agriculture (DEFA), Manx Fish Producers Organisation (MFPO), IoM Airport and the Isle of Man Steam Packet Company (IoMSPC). However, it should be noted that whilst there is overlap between the interest of the IoM TSC and external IoM stakeholders, this initial SoCG only represents the position of the IoM TSC and IoM Airport, and cannot represent the views of the IoMSPC or MFPO.
15. The IoM Government participated in the Evidence Plan Process (EPP) and targeted consultation was undertaken across technical topics as detailed in **Table 2.1**. These are detailed throughout the SoCG, and consultation including minutes of the Expert Topic Group (ETG) meetings are provided as Appendices to the Consultation Report (APP-016). Further information on the consultation process is provided in the Consultation Report (REP1-002).

1.3.2 Post-application

16. Following the submission of the Application, meetings have been established with the IoM TSC and are detailed to date in **Table 2.1**.
17. The IoM TSC submitted a Relevant Representation (RR-031) in August 2024 that has been used to populate this SoCG.

1.3.3 Summary of ‘Agreed’, ‘Not Agreed’ and ‘In Discussion’ matters

18. In order to easily identify whether a matter is ‘agreed’, ‘not agreed’ or ‘in discussion’, the colour coding system set out in **Table 1.2** has been used.
19. Details on specific matters that are ‘Agreed’, ‘Not Agreed’ or ‘In Discussion’ are presented in **Table 2.3**.

Table 1.2 Summary of ‘Agreed’, ‘Not Agreed’ and ‘In Discussion’ matters

Position status	Position colour coding
Agreed The matter is considered to be agreed between the parties.	Agreed
Not Agreed – no material impact The matter is not agreed between the parties; however, the outcome of the approach taken by either the Applicant or the IoM TSC is not considered to result in a material impact to the assessment conclusions and the matter is considered to be closed for the purposes of this SoCG.	Not Agreed – no material impact

Position status	Position colour coding
Not Agreed – material impact The matter is not agreed between the parties and the outcome of the approach taken by either the Applicant or the IoM TSC is considered to result in a materially different impact to the assessment conclusions. Discussions on these matters have concluded.	Not Agreed – material impact
In Discussion The matter is not agreed or agreed and is a matter where further discussion is required between parties.	In discussion

2 Statements of Common Ground

20. A summary of the consultation undertaken to date with the IoM TSC and the Applicant is set out below in **Table 2.1**.
21. A summary of each of the topics and overall position is set out below in **Table 2.2**, with details of the matters agreed, in discussion or not agreed (based on discussions and information exchanged between the Applicant and IoM TSC) in **Table 2.3**.

Table 2.1 Summary of consultation

Date	Contact type	Owner	Topic
Pre-application			
Evidence Plan Process			
23 November 2022	Online meeting	Applicant	Seabed ecology ETG 3
15 June 2023	Online meeting	Applicant	Seabed ecology ETG 4
9 November 2022	Online meeting	Applicant	Marine mammal ecology ETG 3
8 June 2023	Online meeting	Applicant	Marine mammal ecology ETG 4
11 October 2023	Online meeting	Applicant	Marine mammal ecology ETG 5
7 June 2023	Online meeting	Applicant	Ornithology ETG 4
12 October 2023	Online meeting	Applicant	Ornithology ETG 5
Statutory consultation on the PEIR			
2 June 2023	Letter	IoM TSC	Comments on the PEIR
Shipping and navigation			
29 January 2021	Online meeting	Applicant	Online introductory meeting to provide an overview of the Project and proposed future

Date	Contact type	Owner	Topic
			engagement with the IoMSPC and IoM TSC.
7 February 2022	Online meeting	Applicant	Online meeting to provide an overview of the Scoping Report, key impacts to ferry operations and agree ways forward for Navigation Risk Assessment (NRA) methodology for the Project.
9 February 2022	Online meeting	Applicant	Online meeting to provide an overview of Scoping Report, key impacts and agree ways forward for NRA methodology for the Project.
6 May 2022	Marine Navigation Engagement Forum (MNEF) meeting	All Project Applicants	Online meeting to disseminate information regarding cumulative navigation assessments and discuss any key navigation concerns.
20 and 21 July 2022	Bridge simulations	Applicant	Bridge Simulation Preparations for the cumulative assessments with the Project, Mona Offshore Wind Project and Morgan Offshore Wind Project Generation Assets.
9 August 2022	Online meeting	Applicant	Online meeting with ferry operators, Maritime and Coastguard Agency (MCA), Trinity House (TH) and Chamber of Shipping to provide an update on shipping and navigation project timeline and upcoming assessments. Also, to present ferry operator passage plans, alongside Automatic Identification System (AIS) data and refine understanding of passage planning and adverse weather routing.
17 and 19 August 2022	Bridge simulations	Applicant	Bridge Simulations for the cumulative assessments with the Project, Mona Offshore Wind Project and Morgan Offshore Wind Project Generation Assets.
10 October 2022	MNEF meeting	All Project Applicants	Online meetings to disseminate information regarding cumulative navigation

Date	Contact type	Owner	Topic
			assessments and discuss any key navigation concerns.
12 October 2022	PEIR Hazard workshop	Applicant	Project site extent, squeezing of traffic, adverse weather routes, radar interference.
18 January 2023	MNEF meeting	All Project Applicants	Online meetings to disseminate information regarding cumulative navigation assessments and discuss any key navigation concerns.
2 June 2023	PEIR response	Applicant	Concerns over cumulative safety issues.
13 to 15 September 2023	Bridge simulations	Applicant	Agreement of scope and scenarios for bridge simulations.
21 September 2023	MNEF meeting	All Project Applicants	Online meetings to disseminate information regarding cumulative navigation assessments and discuss any key navigation concerns.
29 September 2023	Hazard workshop	Applicant	Hazard workshop following Project site boundary change to inform NRA and Environmental Statement (ES).
11 December 2023	MNEF meeting	Applicant	Online meeting to provide project updates, including review of engagements and assessments, and cumulative impacts associated with the Mooir Vannin Offshore Wind Farm.
8 February 2024	MNEF meeting	All Project Applicants	Morgan, Mona and Morecambe Navigation Assessment updates – with focus on each ferry operator.
1 March 2024	Online meeting	Applicant	Online meeting with the IoMSPC to provide a Project update and to discuss any residual concerns.
Commercial fisheries			
25 October 2022	Meeting	Applicant	Meeting with the DEFA – Fisheries Division (IoM Government) and MFPO. Discussion around the Environmental Impact Assessment (EIA) and baseline data.

Date	Contact type	Owner	Topic
23 November 2023	Meeting	Applicant	Meeting with the Fisheries Division (IoM Government). Discussion around data to be added to the ES in response to comments provided on the PEIR.
Post-application			
31 July 2024	Meeting	Applicant	Discussion on SoCG templates and process.
10 October 2024	Meeting	Applicant	Meeting following the submission of a draft SoCG.
7 November 2024	Meeting	Applicant	Meeting following the submission of a draft SoCG.
18 December 2024	Meeting	Applicant	Meeting to discuss the SoCG.
9 January 2025	Meeting	Applicant	Meeting to provide a project update and discuss the SoCG.
13 February 2025	Meeting	Applicant	Meeting to provide a project update and discuss the SoCG.
4 March 2025	Meeting	Applicant	Meeting to provide a project update and discuss the SoCG.

Table 2.2 Summary of agreements per topic

Topic	Status
Chapter 9 Benthic Ecology	Agreed
Chapter 10 Fish and Shellfish Ecology	Agreed
Chapter 11 Marine Mammals	Agreed
Chapter 12 Offshore Ornithology	Agreed – noting residual concerns on great black-backed Gull (GBBG)
Chapter 13 Commercial Fisheries	Not agreed – no material impact
Chapter 14 Shipping and Navigation	Not agreed – no material impact
Chapter 16 Civil and Military Aviation and Radar	Agreed
Chapter 20 Socio-economics, Tourism and Recreation	Agreed
RIAA	Agreed

Table 2.3 Topics Agreed, In Discussion or Not Agreed with the IoM TSC

Topic/ref.	Discussion point	Applicants position	IoM TSC's position	Position summary
EIA – Benthic Ecology				
TSC 1	Assessment and conclusions regarding Manx interests	The Applicant has undertaken adequate consultation with the IoM TSC and assessments made in respect of benthic ecology in the ES are appropriate. No significant effects are identified relevant to the IoM waters in relation to be benthic ecology.	Agreed, the IoM TSC note the amendments made in the ES which have adequately covered the issues raised previously subject to no further concerns being raised by Marine Management Organisation (MMO) or Agri-Food and Biosciences Institute (AFBI).	Agreed
EIA – Fish and Shellfish Ecology				
TSC 2	Assessment and conclusions regarding Manx interests	The Applicant has undertaken adequate consultation with the IoM TSC and assessments made in respect of fish and shellfish ecology in the ES are appropriate. No significant effects are identified relevant to the IoM waters in relation to fish and shellfish ecology.	Agreed, the IoM TSC note the amendments made in the ES which have adequately covered the issues raised previously subject to no further concerns being raised by MMO or AFBI.	Agreed
EIA – Marine Mammals				
TSC 3	Assessment and conclusions regarding Manx interests	The Applicant has undertaken adequate consultation with the IoM TSC and assessments made in respect to marine mammal ecology in the ES are appropriate. No significant effects are identified relevant to the IoM waters in relation to marine mammal ecology.	Agreed, the IoM TSC note the additions regarding specific Manx issues and various amendments which have adequately covered the issues raised previously subject to no further concerns being raised by MMO or AFBI.	Agreed

Topic/ref.	Discussion point	Applicants position	IoM TSC's position	Position summary
TSC 4	Mitigations	The Applicant will develop the Marine Management Mitigation protocol (MMMP) and marine mammal mitigation, including an Underwater Noise Management Strategy, post-consent in consultation with nature conservation bodies.	The IoM TSC requests engagement by the Applicant during the development of the MMMP and marine mammal mitigation post-consent.	Agreed
EIA – Offshore Ornithology				
TSC 5	Assessment and conclusions regarding Manx interests	The Applicant has undertaken adequate consultation and assessments made relevant to the IoM waters in the ES in respect of ornithology are appropriate.	Agreed.	Agreed
TSC 6	Mitigations	Appropriate mitigation has been identified relevant to the IoM in relation to ornithology.	The IoM TSC acknowledges that within the embedded mitigation, the air gap has been increased to 25m above Highest Astronomical Tide (HAT), which should have the effect of reducing the operational strike risk to many seabirds.	Agreed
TSC 7	Cumulative effects	Significant cumulative effects are identified for great black-backed gull, however the Project-alone contribution is low. Future projects would undertake a cumulative assessment in line with any upcoming applications.	<p>The IoM TSC agree the contribution from the Project is low and there is limited scope for further mitigation.</p> <p>The IoM TSC note continued concern regarding the impact on great black-backed gull (GBBG).</p>	Agreed – noting residual concerns on GBBG

Topic/ref.	Discussion point	Applicants position	IoM TSC's position	Position summary
RIAA				
TSC 8	Conclusions on designated sites relevant to the IoM	Ramsar sites relevant to the IoM are appropriately assessed within the RIAA with no Adverse Effects on Integrity identified.	Agreed.	Agreed
EIA – Commercial Fisheries				
TSC 9	Consultation	The Applicant has undertaken adequate consultation with the IoM TSC on potential impacts on commercial fisheries.	Agreed, the developer has made good efforts to consult with the IoM Government on this receptor.	Agreed
TSC 10	EIA baseline	<p>Baseline information to support the EIA is adequate, noting Appendix 13.1 (REP2-014) was updated at Deadline 2 to provide a 5-to-12-year reference period.</p> <p>The IoM TSC has made the Applicant aware of some further minor comments (as specified in REP3-106), which are specific to IoM territorial waters and do not change any conclusions assessed in the ES Chapter 13 Commercial Fisheries (REP3-018).</p>	<p>Comments have previously been provided to Applicant in relation to the ES and Technical Report, most of which have been addressed and submitted at Deadline 2.</p> <p>The IoM Government notes that the reference period has now been updated to a 5-to-12-year period. Therefore, considers this issue to be resolved.</p> <p>Whilst the TSC acknowledges that amendments have been made, minor errors remain and inconsistencies within and between the documents (as specified in REP3-106), which have been raised with the Applicant.</p>	Not Agreed -no material impact

Topic/ref.	Discussion point	Applicants position	IoM TSC's position	Position summary
TSC 11	EIA conclusions Project-alone	With mitigation in place, no significant effects in relation to commercial fisheries and IoM fisheries have been identified, with the Project outside of key scallop grounds.	Agreed, the IoM TSC note residual concerns are in relation to cumulative effects.	Agreed
TSC 12	EIA conclusions cumulative	In relation to cumulative impacts moderate significant cumulative effects during the construction and decommissioning phases for the UK and IoM dredge and demersal otter trawl (scallop) fishery, and the UK and IoM potting fleets related to reduction in access and/or displacement impacts are identified when considering all potential plans and projects.	Agreed, the IoM TSC note the significant cumulative effects identified.	Agreed
TSC 13	Mitigation and monitoring	Acknowledging the low contribution to cumulative effects from the Project in the wider Irish Sea mitigation in the form of the Outline Fisheries Liaison and Co-existence Plan (FLCP) (REP5-024) is appropriate, alongside commitments to monitoring as outlined in the IPMP. The Applicant has updated the IPMP at Deadline 4 to ensure five-year of post-construction monitoring would be undertaken.	The IoM TSC acknowledge the low contribution made by the Project and the mitigation and monitoring offered. Upon final review of the IPMP, the IoM TSC agree this position.	Agreed

Topic/ref.	Discussion point	Applicants position	IoM TSC's position	Position summary
EIA – Landscape and Visual				
TSC 14	Assessment and conclusions regarding Manx interests	The Applicant has adequately considered potential visual effects from the IoM with no significant effects identified.	Agreed.	Agreed
EIA – Shipping and Navigation				
TSC 15	Consultation	The Applicant has undertaken adequate consultation in regard to shipping and navigation.	Agreed.	Agreed
TSC 16	Project-alone EIA impacts	The Project-alone does not impact the Douglas to Heysham ferry route and has minimal impacts on the Liverpool to Douglas ferry route with no increase to transit times.	Agreed	Agreed
TSC 17	Project-alone EIA impacts	The Project-alone would not have significant effects on lifeline ferry services and all Project-alone effects on ferry services are not considered to have significant operational impacts.	Agreed	Agreed
TSC 18	Cumulative EIA impacts	The Project has minimal contribution to any significant cumulative impacts on ferry services, with impacts being driven by other cumulative projects.	It is acknowledged that the Project has minimal contribution to cumulative effects.	Not Agreed – No material impact (in respect to the contribution of the Morecambe


Topic/ref.	Discussion point	Applicants position	IoM TSC's position	Position summary
				Project to cumulative effects)
TSC 19	Mitigation	The mitigation measures described within Chapter 14 Shipping and Navigation (REP3-020) and NRA (REP3-028) are appropriate.	It is acknowledged that the Project has a minimal contribution to cumulative effects.	Not Agreed – No material impact (in respect to the contribution of the Morecambe Project to cumulative effects)
EIA – Socio-economics				
TSC 20	EIA conclusions Project-alone	No significant additional IoM ferry routeing would result from the Project-alone and there are no identified significant effects in relation to associated socio economics and human health. Due consideration is given within the Application.	The IoM TSC note the minimal impacts the Project-alone would have on ferry routes and associated socio-economic effects.	Agreed
TSC 21	EIA conclusions cumulative	The Project does not drive any significant effects on IoM ferry routeing and no associated socio economics and human health effects have been identified. Due consideration is given within the Application.	The IoM TSC note the IoM is entirely reliant on 'just in time' deliveries, which are likely to be re-directed elsewhere, potentially leading to supply issues. However, it is acknowledged that the Project has minimal contribution to cumulative effects.	Agreed


Topic/ref.	Discussion point	Applicants position	IoM TSC's position	Position summary
EIA - Civil and Military Aviation and Radar				
TSC 22	EIA conclusions cumulative	<p>The Applicant acknowledges continued engagement with the IoM Airport in relation to potential cumulative effects on radar processing capacity, as appropriate. However, as the Project is located approximately 35nm from IoM Airport, our contribution to any cumulative effects is small.</p> <p>The Applicant has commenced engagement with IoM TSC and IoM Airport. The technical report be undertaken by NATS on behalf of the airport to understand any potential effects as a result of the proposed development on the airport's Air Traffic Control (ATC) operations (including radar and Very High Frequency (VHF) communications) has now been received.</p> <p>The effects to aviation and radar have been correctly identified.</p> <p>When considering proposed mitigation measures, there will be no significant effects on aviation and radar in EIA terms for the Project.</p>	<p>IoM Airport has undertaken an initial review of potential mitigation requirements to counter the predicted cumulative impact of wind farms in the Irish Sea, Proposed mitigation measures have been identified, and discussions will continue post-examination to agree implementation timelines, noting any necessary mitigation would be in place before wind turbine generator construction commences (excluding foundations).</p> <p>The airport has received the technical assessment from NATS. Appropriate provision to mitigate effects, as required, is included within the draft DCO.</p>	Agreed

Topic/ref.	Discussion point	Applicants position	IoM TSC's position	Position summary
		The Applicant has now secured the mitigation in the draft DCO.		
TSC 23	Mitigation	In the event that the technical report identifies impacts from the proposed development, the Applicant considers that mitigation solutions exist which have been developed and proven suitable at other aerodromes.	Agreed.	Agreed
TSC 24	Mitigation	In the event any mitigation is required, this is realistically achievable within the time limit for implementation of the DCO (anticipated to be a minimum of 5.5 years from conclusion of the examination) and therefore accords with paras. 5.5.50 and 5.5.57 of NPS EN-1.	Agreed.	Agreed
TSC 25	DCO wording	Appropriate wording to be provided in the draft DCO, to be submitted at Deadline 4.	The IoM TSC and IoM Airport have indicated that the wording of the draft DCO requirement is suitable.	Agreed

3 Signatures

22. The above SoCG is agreed between the IoM TSC and the Applicant on the day specified below.

Signed:	
Print Name:	David Goberman
Job Title:	Chair of Isle of Man Territorial Sea Committee
Date:	02/04/2025
Duly authorised for and on behalf of the IoM TSC	

Signed:	
Print Name:	Oliver Gardner
Job Title:	Consent Manager (Morecambe Generation)
Date:	02/04/2025
Duly authorised for an on behalf of the Applicant	

4 References

DESNZ (2024) Overarching National Policy Statement for Energy (EN-1)

DESNZ (2024) Overarching National Policy Statement for Renewable Energy Infrastructure (EN-3)

MCA (2021). MGN 654 Annex 1: Methodology for Assessing the Marine Navigational Safety and Emergency Response Risks of Offshore Renewable Energy Installations (OREI).